PLAN Nº 674

FOR THE IMPROVEMENT OF

SEVENTEENTH STREET

BETWEEN G & I STREETS

H STREET

BETWEEN SIXTEENTH AND SEVENTEENTH STREETS

AND

TRENTON STREET

IN CASTLE PARK TRACT

IN THE CITY OF SAN BERNARDINO CALIFORNIA

DECEMBER 1924

C.E. JOHNSON
CITY ENGINEER

SCALE AS SHOWN

LEGEND

"or in. means inch or inches
'or ft. means foot or feet
Elev. means elevation
℄ means center line.
No. means number
A.T. & S.F. Ry. R.of W. Line means Atchison Topeka and Santa Fe Railway Right-of-Way Line.
Concrete Pavement to be constructed shown thus ▬▬ in section, thus
Concrete Curb to be constructed shown thus ▬▬ in section, thus
Concrete Sidewalks to be constructed shown thus ▬▬ in section, thus

Title of Seventeenth Street to City of San Bernardino is by dedication of College Square Tract No. 1737 as at Page 38, Book No. 25 of Maps and Castle Park Tract No. 1812 as at Page 21, Book No. 26 of Maps, Records of San Bernardino County. Title of H Street and Trenton Street to City of San Bernardino is by dedication of Castle Park Tract No. 1812 as at Page 21, Book No. 26 of Maps, Records of San Bernardino County.

Grade of Seventeenth Street established May 3, 1921-Ordinance No. 1060.
Grade of Trenton Street established May 6, 1924-Ordinance No. 1058.
Grade of H Street established May 13, 1924-Ordinance No. 1061.

Plan adopted December 8, 1924.

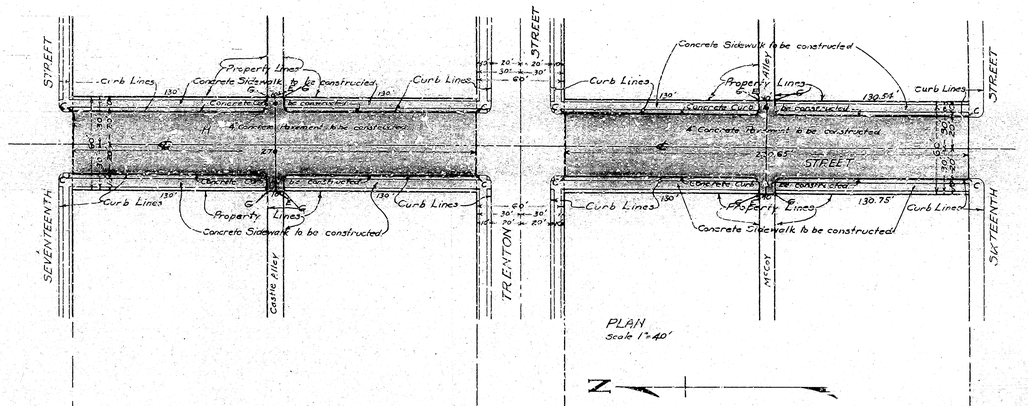

NOTE:-
All elevations shown in Red Ink are in feet and are above a Plane which is 1045.28 feet below the City Bench Mark as established by Ordinance No. 383 of the City of SAN BERNARDINO, CALIFORNIA.

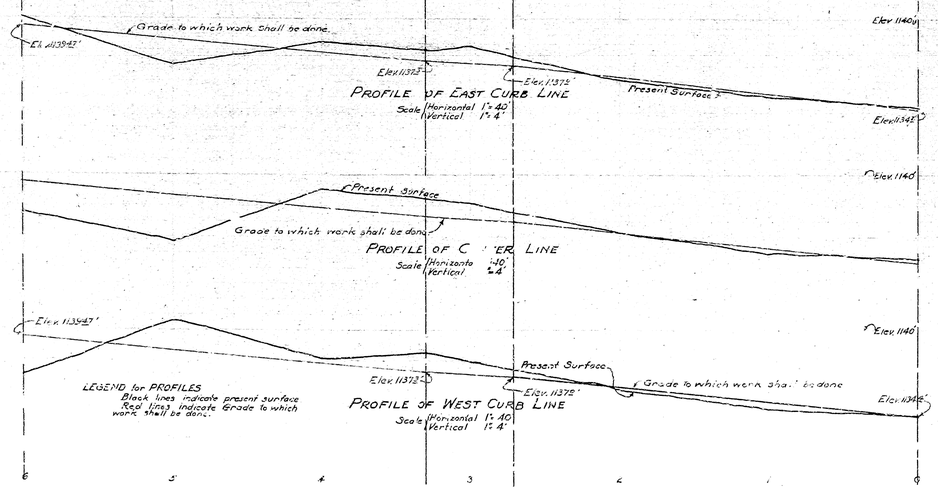

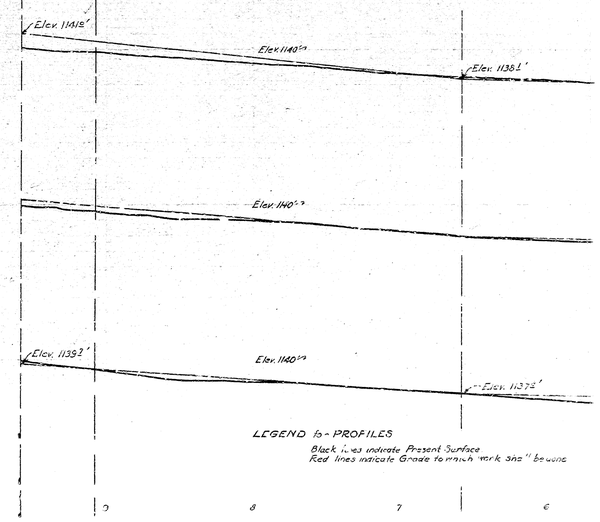

PLAN Nº 674

FOR THE IMPROVEMENT OF

SEVENTEENTH STREET

BETWEEN G & I STREETS

H STREET

BETWEEN SIXTEENTH AND SEVENTEENTH STREETS

AND

TRENTON STREET

IN CASTLE PARK TRACT

IN THE CITY OF SAN BERNARDINO CALIFORNIA

DECEMBER 1924

C.E. JOHNSON
CITY ENGINEER

SCALE AS SHOWN

LEGEND

"or in. means inch or inches
'or ft. means foot or feet
Elev. means elevation
℄ means center line.
No. means number
A.T. & S.F. Ry. R.of W. Line means Atchison Topeka and Santa Fe Railway Right-of-Way Line.
Concrete Pavement to be constructed shown thus ▬▬ in section, thus
Concrete Curb to be constructed shown thus ▬▬ in section, thus
Concrete Sidewalks to be constructed shown thus ▬▬ in section, thus

Title of Seventeenth Street to City of San Bernardino is by dedication of College Square Tract No. 1737 as at Page 38, Book No. 25 of Maps and Castle Park Tract No. 1812 as at Page 21, Book No. 26 of Maps, Records of San Bernardino County. Title of H Street and Trenton Street to City of San Bernardino is by dedication of Castle Park Tract No. 1812 as at Page 21, Book No. 26 of Maps, Records of San Bernardino County.

Grade of Seventeenth Street established May 3, 1921-Ordinance No. 1060.
Grade of Trenton Street established May 6, 1924-Ordinance No. 1058.
Grade of H Street established May 13, 1924-Ordinance No. 1061.

Plan adopted December 8, 1924.

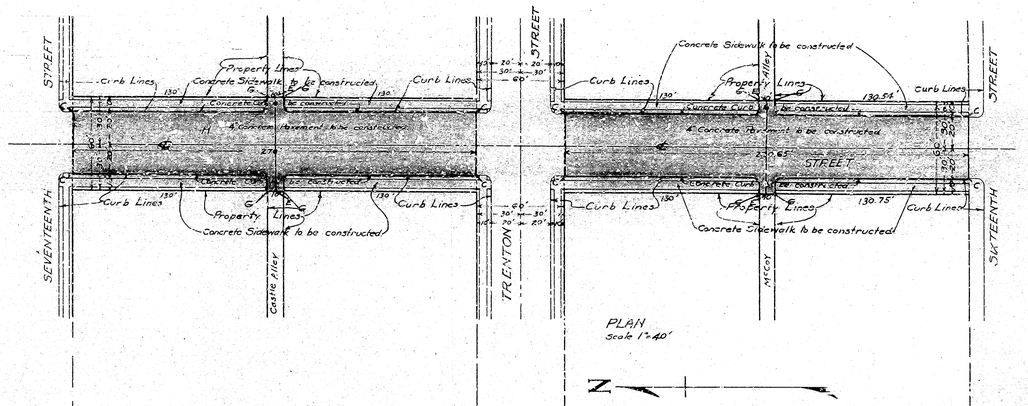
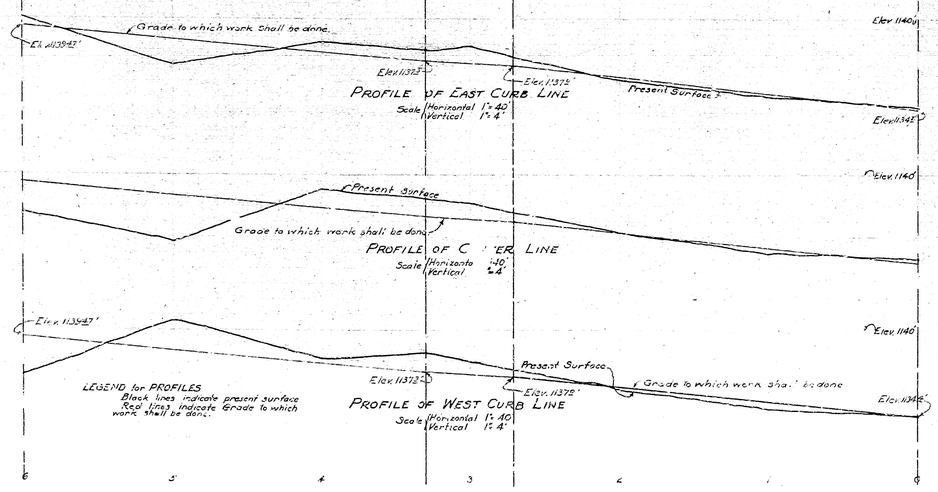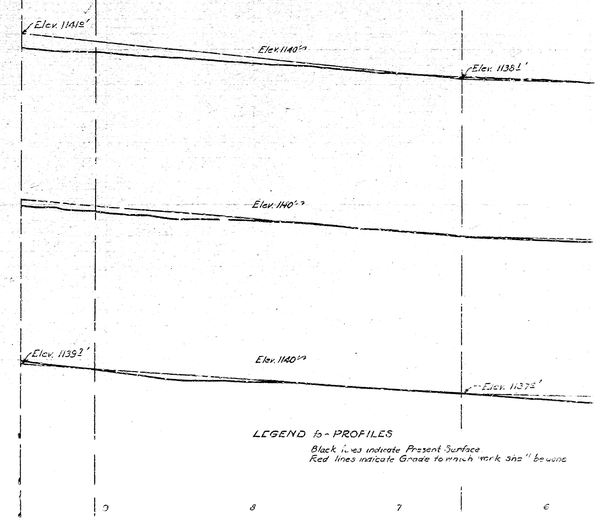
NOTE:-
All elevations shown in Red Ink are in feet and are above a Plane which is 1045.28 feet below the City Bench Mark as established by Ordinance No. 383 of the City of SAN BERNARDINO, CALIFORNIA.